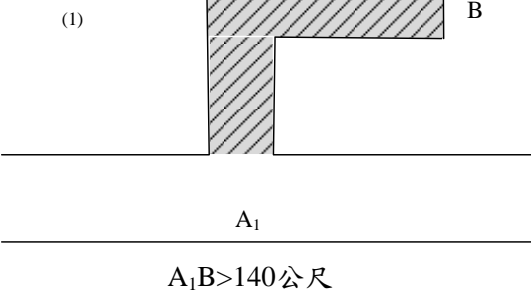
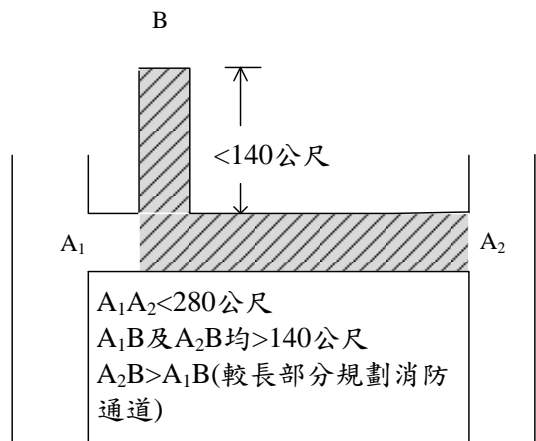


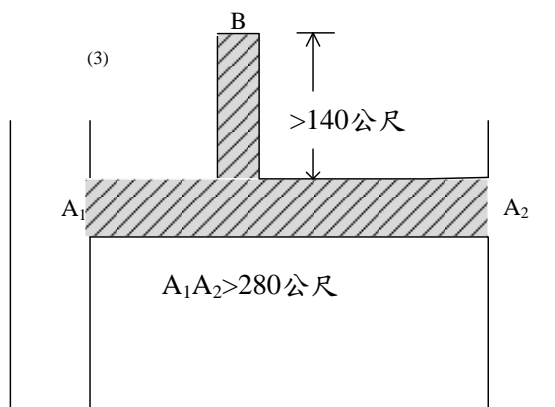
圖例1-1:囊底路



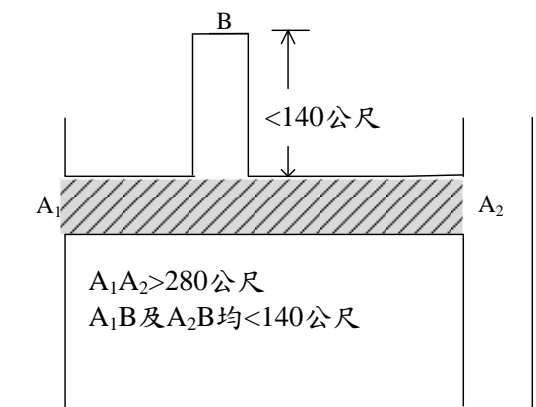
(2)



(3)

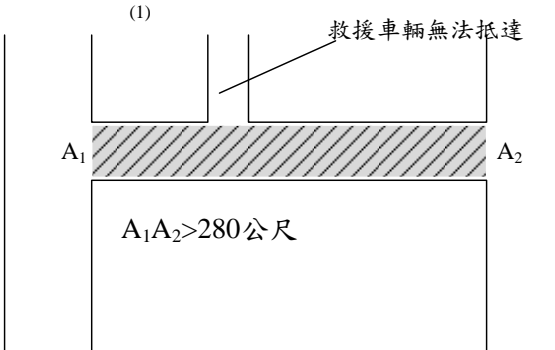


(4)

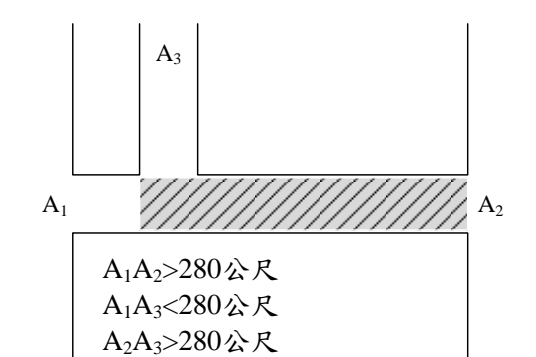


圖例1-2:長巷道

(1)



(2)



A_n :救援車輛能抵達之區域， n 為位置代號。

B :道路可通行的末端。

A_nB :二處間距離

▨:消防通道範圍

圖1:囊底路或長巷道規劃消防通道圖例

圖一